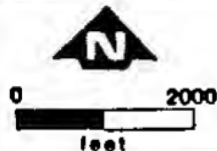


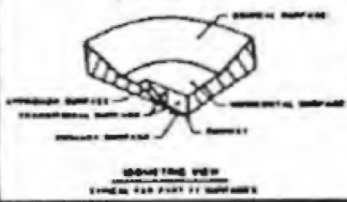
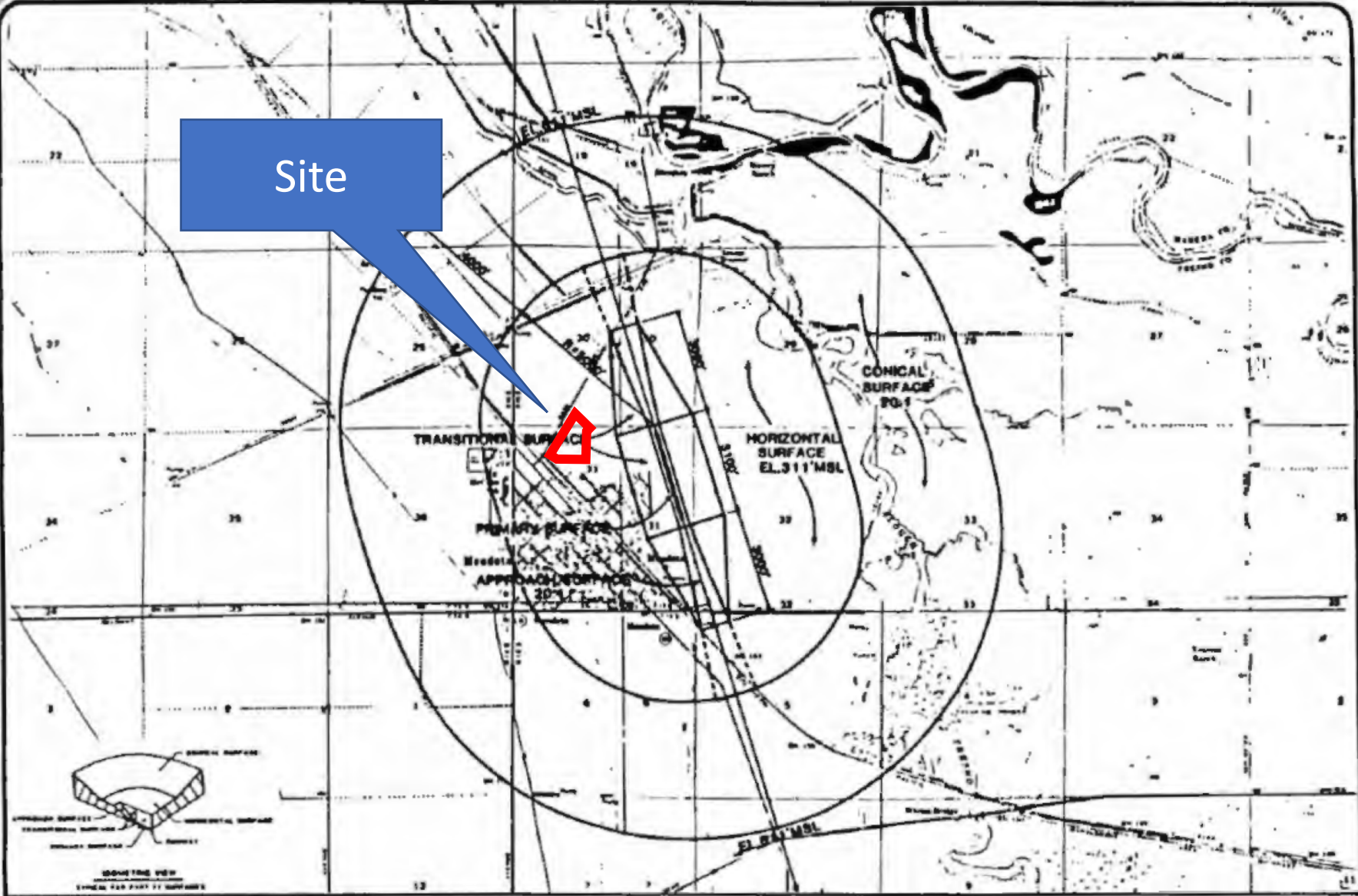
Source:
Contour locations
calculated by
Wyle (1982)



- COMMERCIAL/INDUSTRIAL
- RESIDENTIAL
- XXXXX FUTURE COMMERCIAL/INDUSTRIAL
- ////// FUTURE RESIDENTIAL
- ⊗ SCHOOL * FUTURE SCHOOL

MENDOTA MUNICIPAL AIRPORT
NOISE IMPACT (YEAR 2000)

Site



AVIATION PLANNING SERVICES
Bill HODGES & SHUTT



MENDOTA MUNICIPAL AIRPORT
FAR PART 77 AIRSPACE PLAN