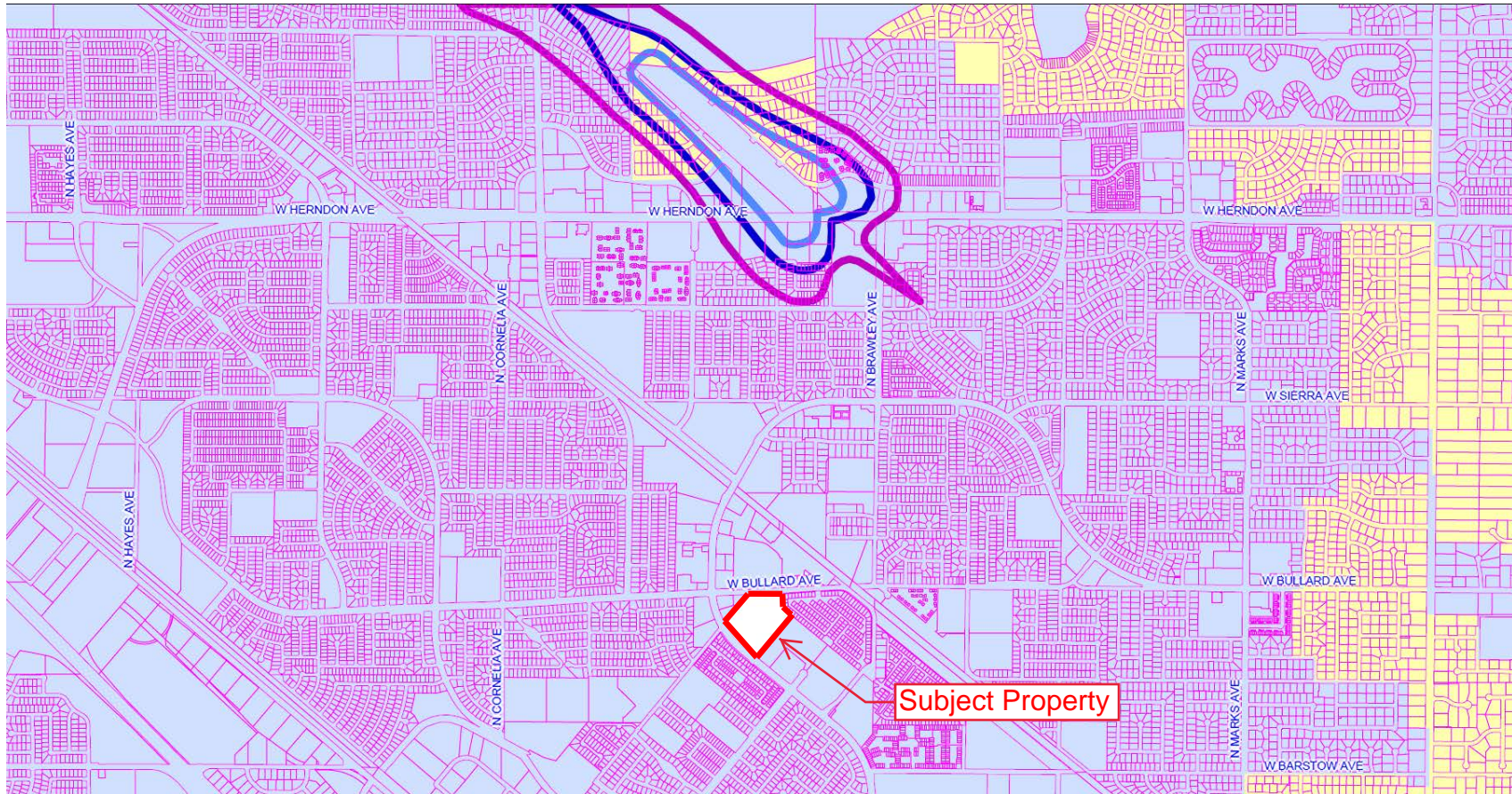
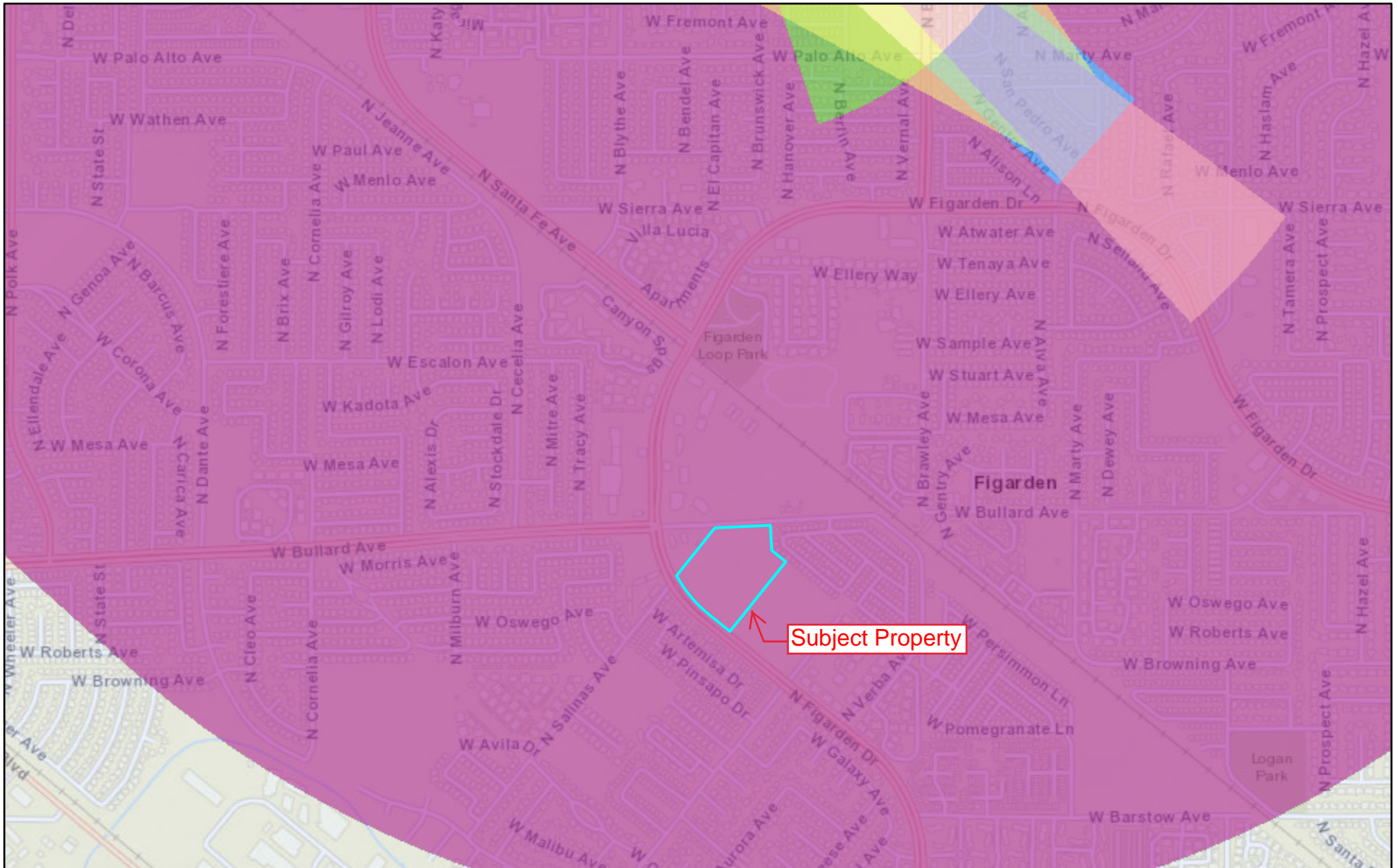



CNEL MAP – P19-02030



SAFETY MAP - Safety Zone 6



- Zone 6 - Traffic Pattern Zone
- Zone 4 - Outer Approach Departure Zone
- Zone 1 - Runway Protection Zone
- Zone 5 - Sideline Zone
- Zone 3 - Inner Turning Zone
- Transitional Surface



Sources: Esri, HERE, Garmin, USGS, Intermap, INCREMENT P, NRCan, Esri Japan, METI, Esri China (Hong Kong), Esri Korea, Esri (Thailand),

Web AppBuilder for ArcGIS