








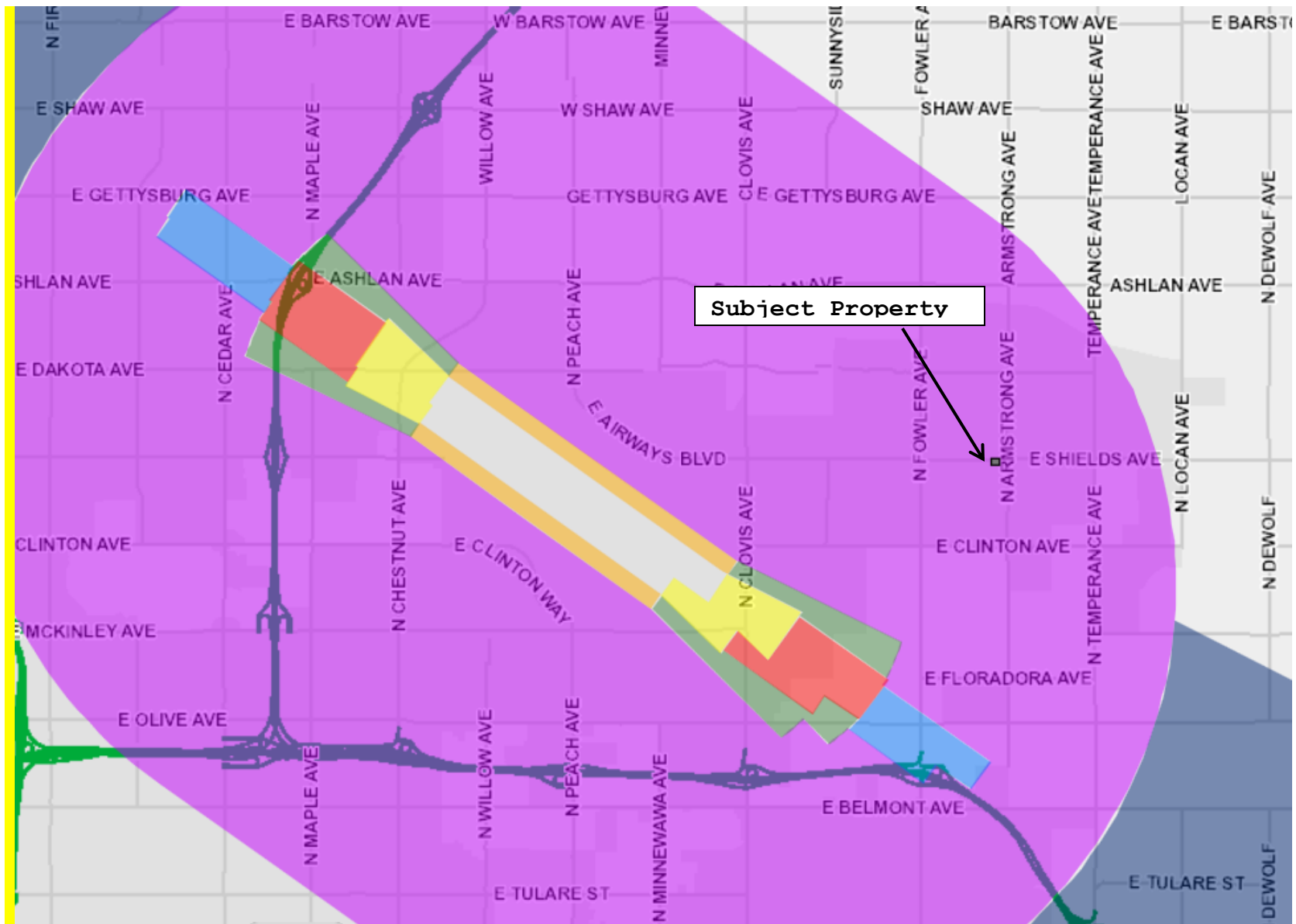


P19-02518
 APN: 31074017

Noise Contours
 Forecast (2022)
 NEM Contours

 The project site is within safety zone 6 (Traffic Pattern Zone).
 The project site is not within the NEM contours.

- Safety Zones**
- Zone Name**
-  1. Runway Protection Zone
 -  2. Inner Approach / Departure Zone
 -  3. Inner Turning Zone
 -  4. Outer Approach / Departure Zone
 -  5. Sideline Zone
 -  6. Traffic Pattern Zone
 -  7. Precision Approach Zone
 - Urban



 Subject Property

AIRPORT SAFETY ZONE MAP –Application No. P19–02518 East Shields & North Armstrong Avenues

